

80°25'2"W

80°24'2"W

80°23'2"W

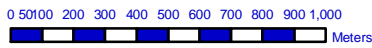
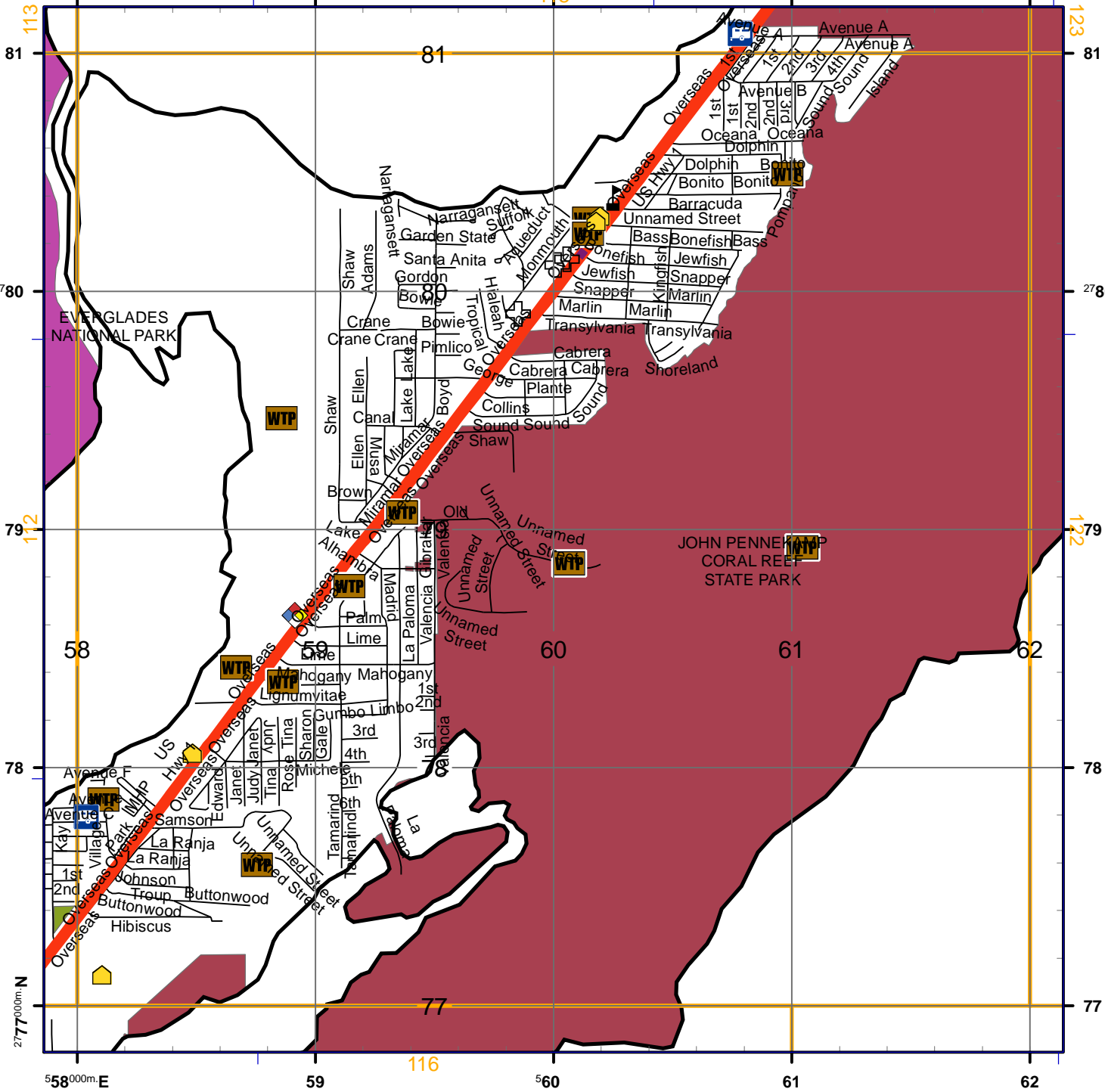
58

59

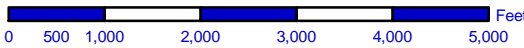
560
118

61

62



Scale is 1:24,000



NOTE: If printing from pdf, please remove the margins in page setup or else scale will be incorrect
 Orange numbers indicate adjacent map pages

US Nat'l Grid Zone = 17R
100,000-m Square ID
NH



Delta State GIS Center for FL SERT
 Expedient trial product - future versions
 will contain index map, and other niceties
<http://gis.deltastate.edu>
tbrooks@deltastate.edu

Aug 28, 2006

117