



Esri International User Conference | San Diego, CA
Technical Workshops | 2011-07-12

Metadata In ArcGIS 10.0

Jason Cupp



What's New In ArcGIS 10.0

- **New Metadata Editor for Multiple Standards**
- **New Tools and Workflows**
- **Metadata Editor Toolkit (the source code)**

What Has Not Changed

- **Using geoprocessing tools and models for managing metadata**
- **Synchronization keeps your metadata up to date**
- **ArcGIS 9.X FGDC CSDGM editor available via Add-In download**

Reasons For The Changes at 10.0

- **Need to adopt new standards**
- **Evolution of existing standards**
- **One editor for multiple standards**
- **Technology update**

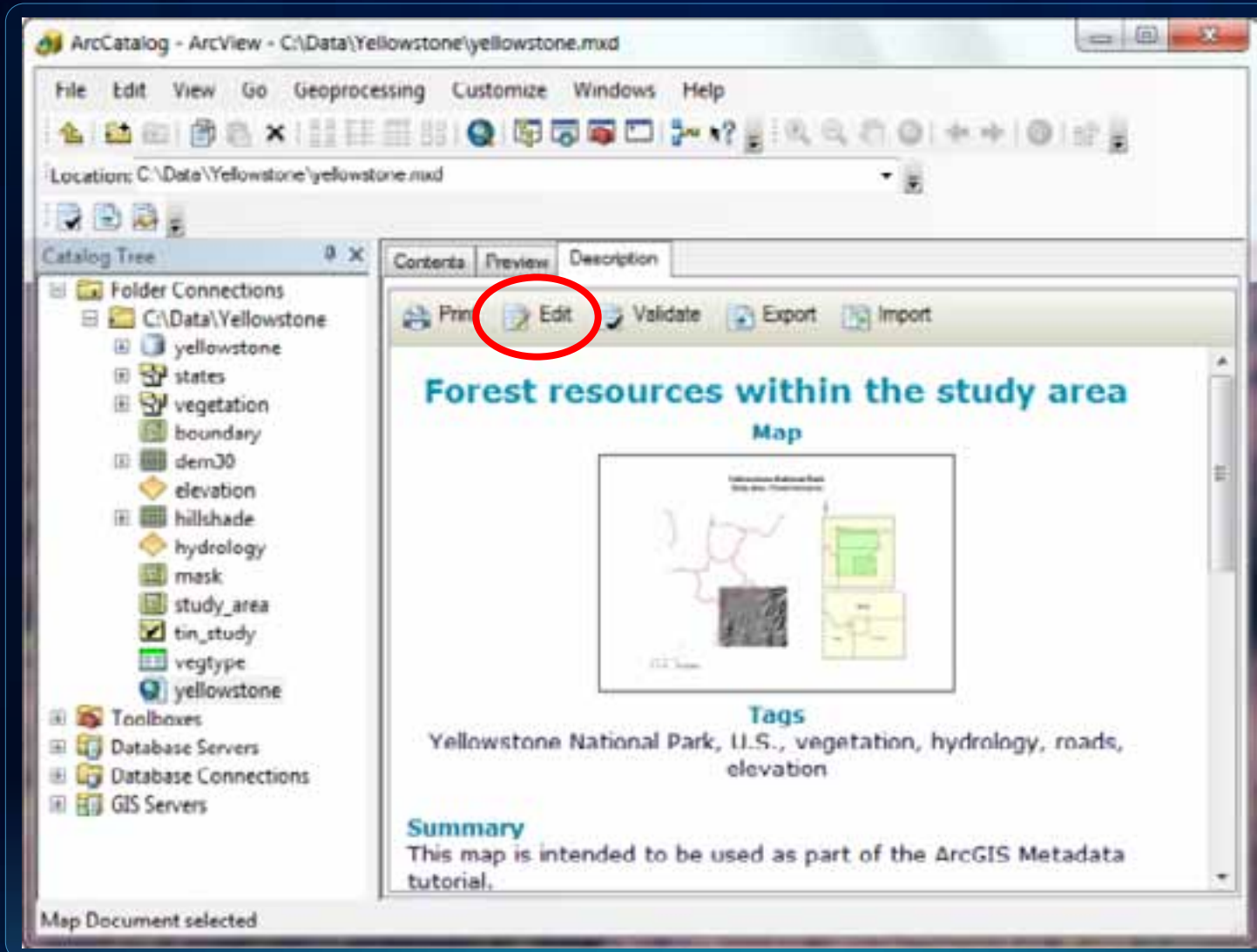
Goals for Metadata in ArcGIS 10

- **Complete support for ISO and FGDC**
- **Validating metadata according to standards**
- **One way to create and manage all metadata**
- **Simplify workflows**
- **Support ArcGIS Desktop Search**

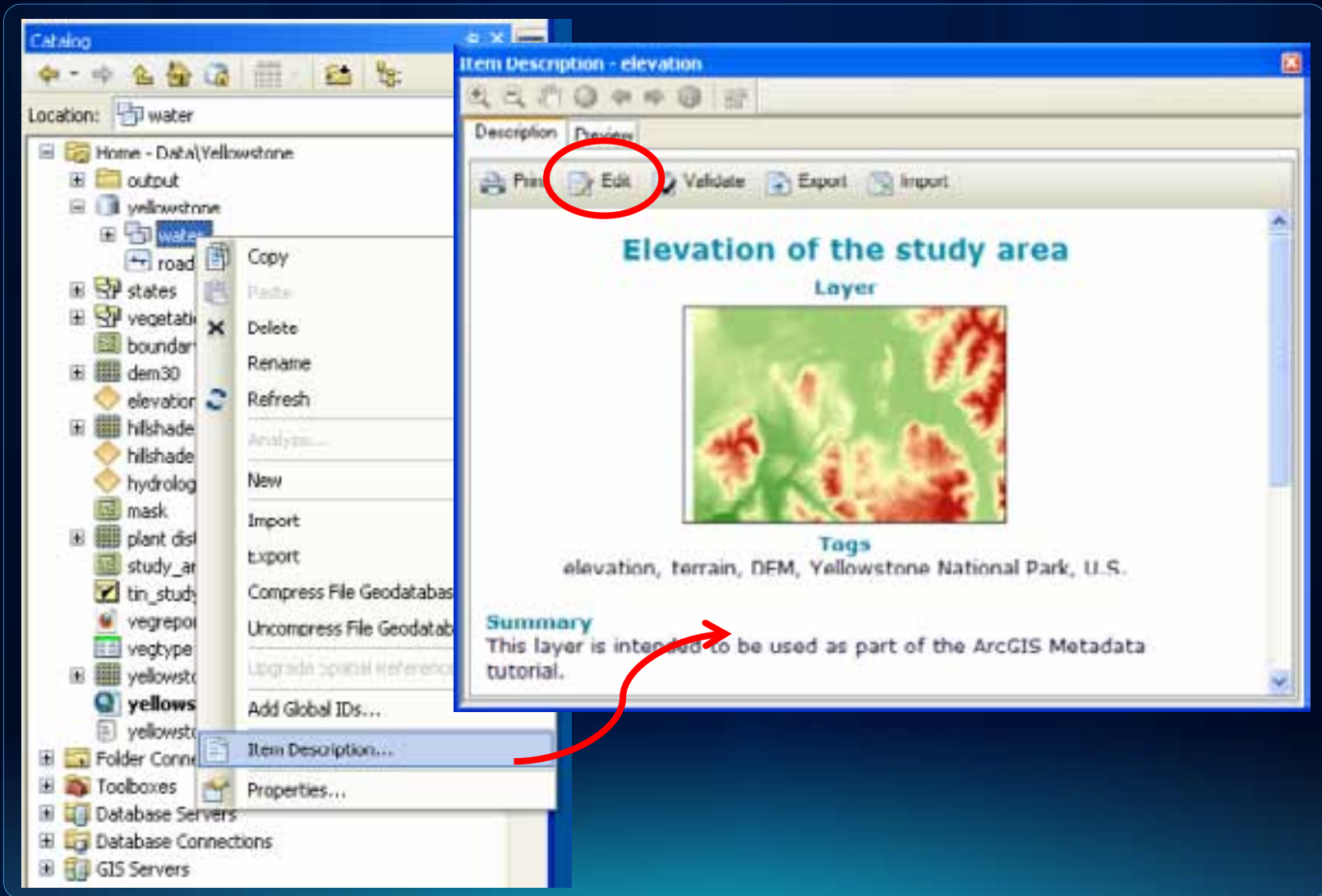
Highlights for Metadata in ArcGIS 10.0

- **The New Editor**
- **Metadata “Styles”**
- **Support ArcGIS Desktop Search**
- **Better management tools**

The New Editor

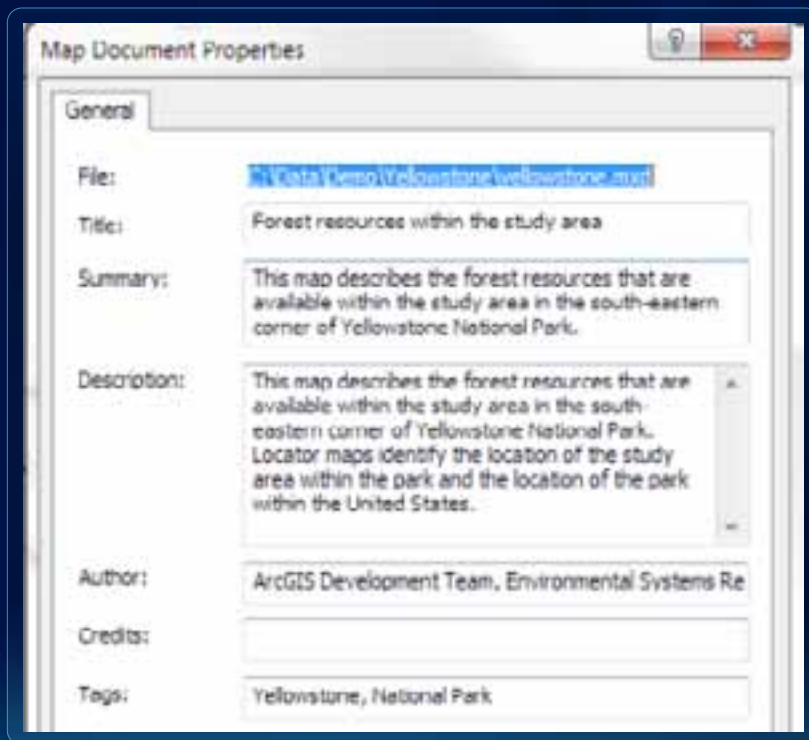


The New Editor



The New Editor

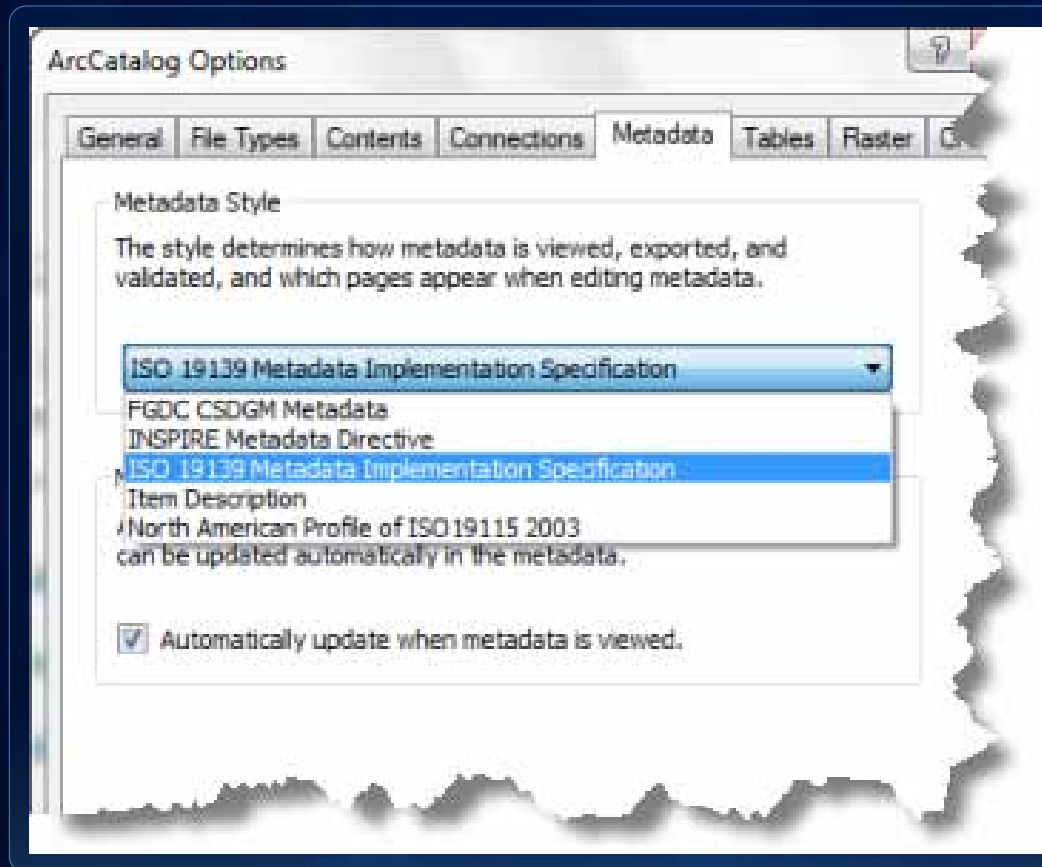
- Edit map properties, changes are also saved in the map's metadata



Metadata Styles

“One stop” configuration for metadata on the desktop

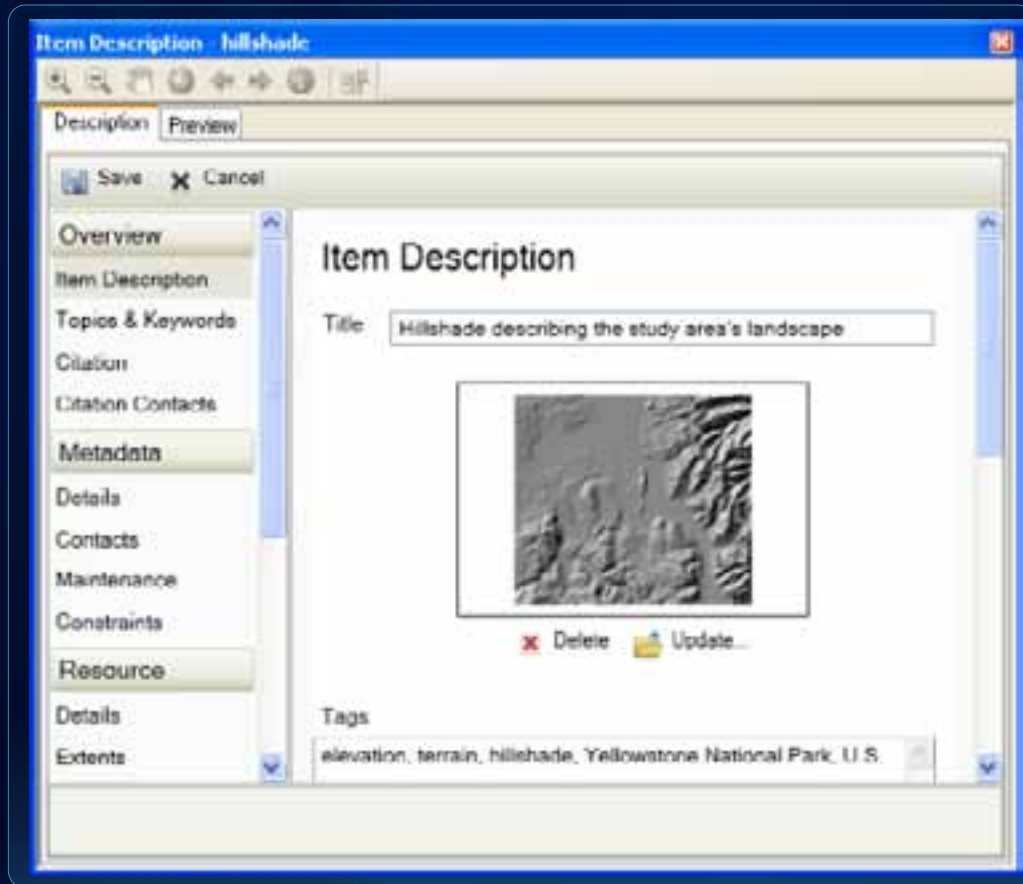
Metadata Styles



Metadata Styles

- XSLT stylesheet used for display
- Pages that appear in the editor
- Exporting to a metadata standard
- Validation against a standard schema
- **Customizable**

Metadata Styles



Metadata Styles

- **Metadata in ArcGIS 10 is stored in the ArcGIS metadata format**
- **Includes all content in all metadata standards**
- **Includes additional ESRI-defined content**
 - **Thumbnails, geoprocessing history, enclosures, detailed item properties**

Support ArcGIS Desktop Search

- ***Item Description*** style designed for ArcGIS Online and searching in ArcGIS Desktop
- For those not required to follow a particular metadata standard

Item Description

Title



 Delete  Update...

Tags

vegetation, land cover, habitat, Yellowstone National Park, U.S.

Summary

Description

B *I* U **A[^]** **A^{*}**           

This coverage represents different land cover areas within the study area in Yellowstone National Park before the 1988 fire. The land cover in each area is identified by a numeric code. Most types of land cover consist of different types of vegetation; others are rock, water, or bog. Several types of vegetative cover may have similar groups of plants. Often, the same dominant plant species is paired with different companion or successional species. Details about each type of land cover can be found in the vegtype.dbf table.

Better Management Tools

- Tools according to your *metadata style*
 - Export
 - Validate
 - Upgrade

Better Management Tools

The screenshot shows a web browser window titled "Item Description - elevation". It features a navigation bar with "Description" and "Preview" tabs, and a toolbar with icons for Print, Edit, Validate, Export, and Import. The main content area displays the following text:

Access and use limitations
See the ESRI License Agreement for Disclaimer of Warranties and Limitation on Liabilities with respect to the sample Data contained herein. The sample Data is the intellectual property of the respective data provider(s) and is used herein with permission. Source: ESRI. The sample Data is redistributable with proper metadata and source attribution notices to the respective data provider(s).

ArcGIS Metadata ▶

Resource Identification ▶

CITATION
TITLE Elevation of the study area

CREATIONDATE 1999
PUBLICATIONDATE 1999

Upcoming...

- **FGDC Patch**
 - Expanded coverage of elements
 - Numerous bug fixes
 - Available in August
- **Metadata Editor Toolkit**
 - WPF Visual Studio Project
 - Source code for editor pages

Summing Up

- **New Metadata Editor**
- **Integrated tools**
- **Continued FGDC support**
- **Support for ISO 19139, NAP and INSPIRE**

More Metadata at the UC

- **Wednesday 13th**
 - 5:30pm - 7:00pm; Metadata SIG
- **Thursday 14th**
 - 9:00am - 11:00am; Showcase Software Island - Geodatabase Management - Meet the Specialist
 - 11:00am - 1:00pm; Showcase Software Island - Geodatabase Management
 - 1:00pm - 1:45pm; Managing Metadata with Geoprocessing Tools: Offering 2 (Geodatabase Management Demo Theater)

Online Resources

Creating and managing FGDC metadata in ArcGIS 10

VIDEO > <http://esriurl.com/fgdcvideo>

HELP > <http://esriurl.com/fgdc>