

ISO IMPLEMENTATION USE CASE WRAP UP

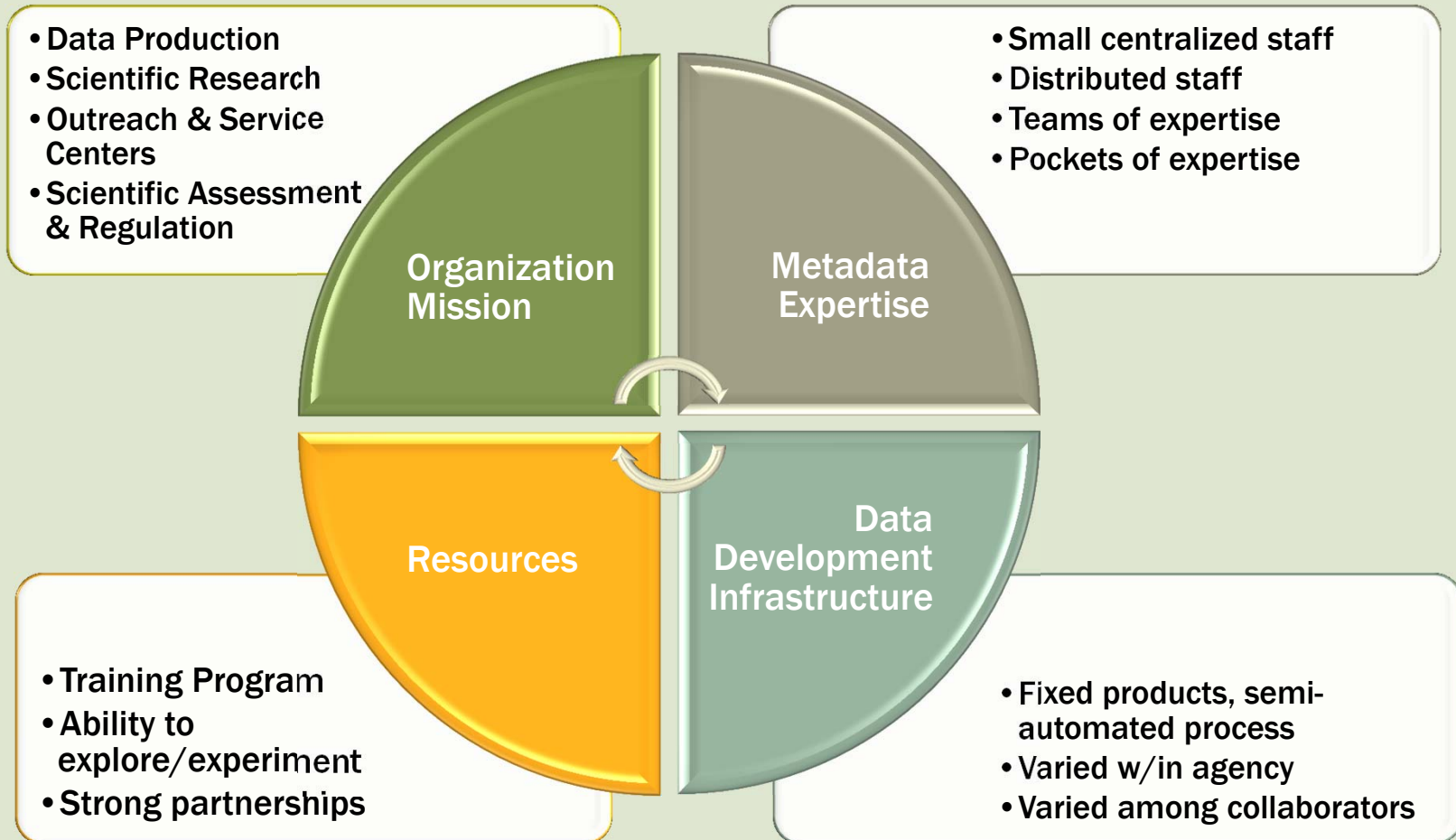
Day Two

*ISO Geospatial
Metadata
Implementation*

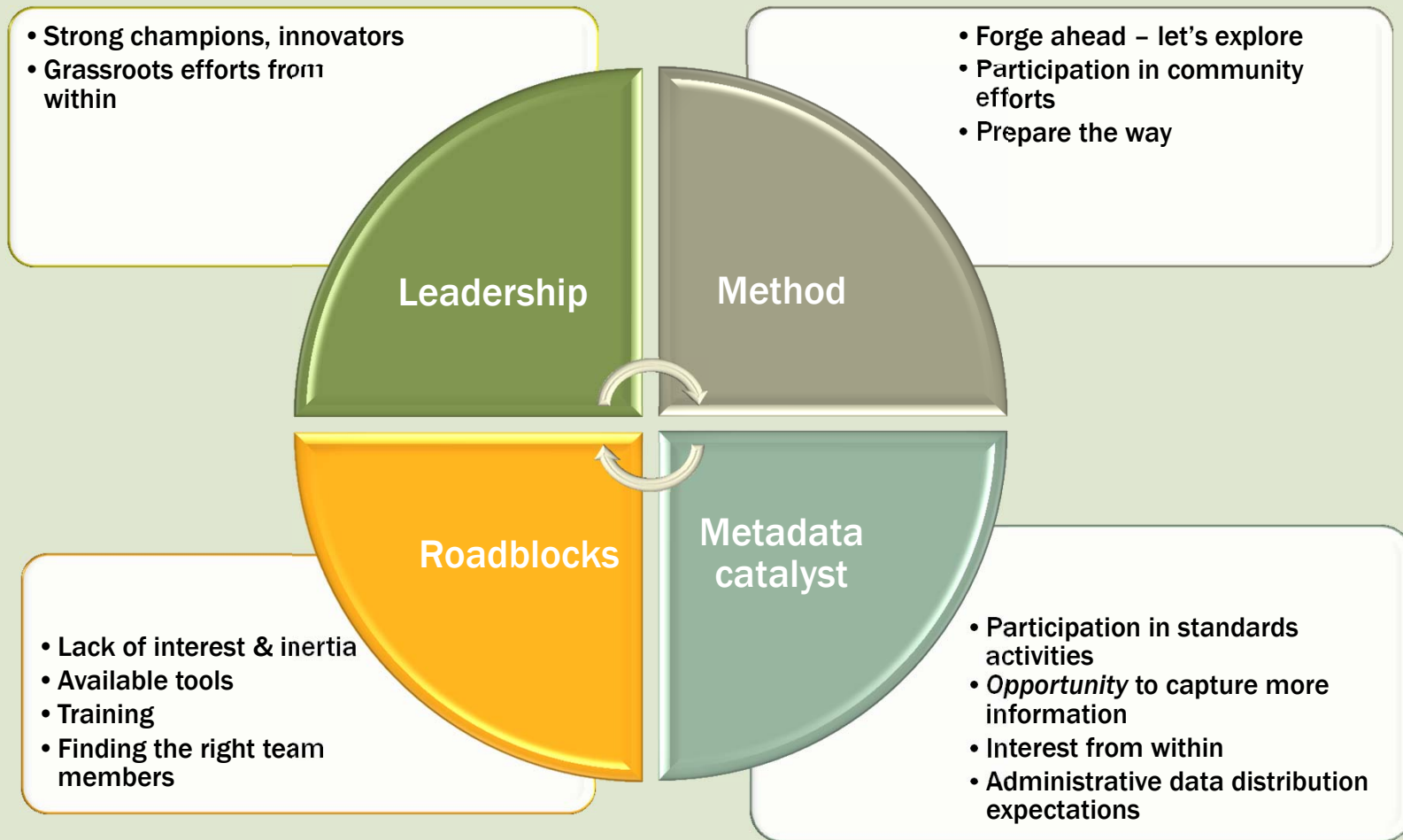
Wednesday

April 17, 2013
12:00-4:00 PM

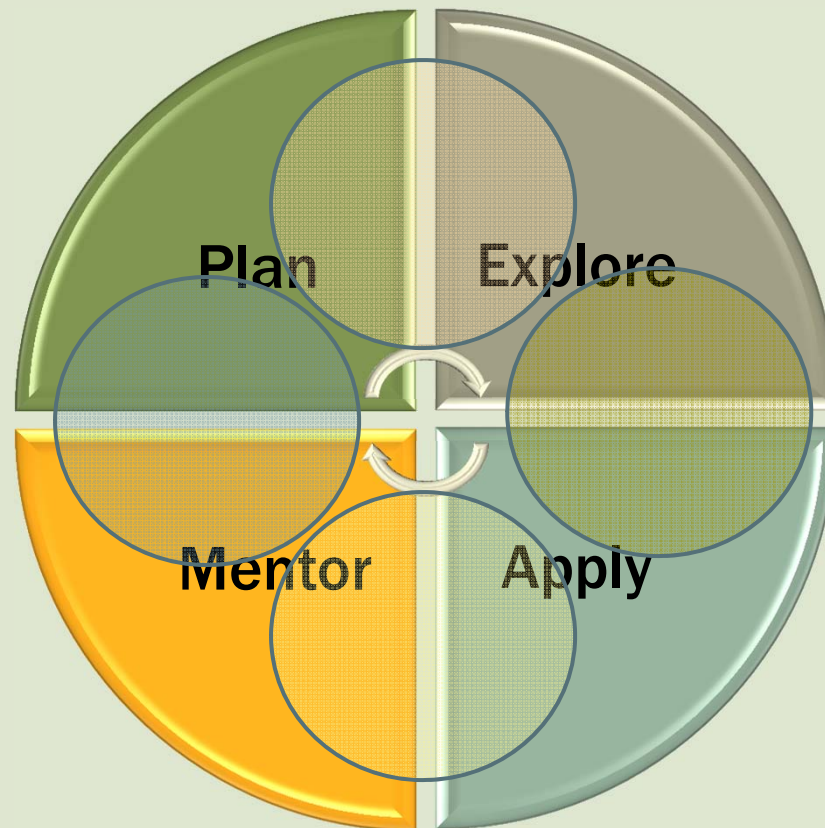
DIFFERENT AGENCIES DIFFERENT FOUNDATIONS



DIFFERENT AGENCIES DIFFERENT APPROACHES



DIFFERENT AGENCIES DIFFERENT STAGES



DISCUSSION

- Can you relate to a specific use case?
- What issues/concerns do you share?
- What strengths/resources do you share?
- What additional information or activity would help you to move forward with ISO implementation?