

Wetland Mapping Consortium

John Galbraith, Megan Lang, Jane Awl, Jeanne Christie
Virginia Tech, USFS, Private Consultant, ASWM

Linked through Assoc. State Wetland Managers

Presented 10-18-2011 at Soil Sci. Soc. Am., San Antonio, TX



Objectives

- Build collaborative teams to enable rapid and thorough response to calls for relevant proposals.
- Organize a pool of experts who can respond to requests for more information about wetland mapping techniques and technologies.
- **Share a seamless SSURGO raster data and hydric soil data set provided by USDA-NRCS.** Refreshed every two years. Available for Wetland Restoration Mapping and to find Potential Wetland Landscapes.

Wetland Mapping Consortium (WMC)

Enhancing Wetland Conservation through Improved Mapping and Monitoring


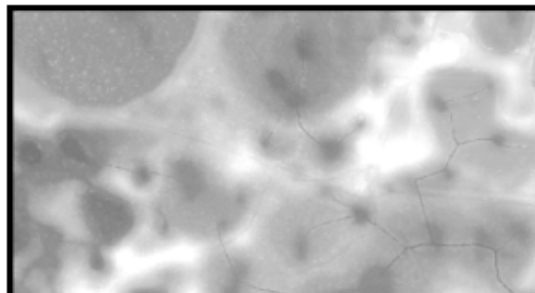
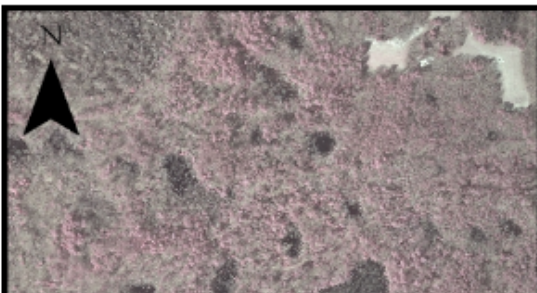
WMC fosters collaborations and disseminates data and findings for the purpose of enhanced wetland mapping and monitoring.

WMC Objectives:

- + Build collaborative teams to enable rapid and thorough response to calls for relevant proposals.
- + Organize a pool of experts who can respond to requests for more information about wetland mapping techniques and technologies.
 - [Wetland Mapping Consortium Informational Flier](#)

Wetland Mapping Information For Visitors

- [Links to Wetland Mapping Data](#)
- [Information about Wetland Mapping From ASWM](#)
- [Links to Wetland Mapping Standards](#)



Links to Wetland Mapping Data:

[View Wetlands using Google Earth](#)

[Wetlands](#) - Fish & Wildlife National Wetlands Inventory Site

[Geospatial Wetlands Data](#)

[Download Digital Wetland Data by quad](#)

[Download Digital Wetland Data by state](#)

[Web Wetland Map Service \(WMS\)](#)

[View Wetlands Data and build a custom map](#)

[USGS National Map Program](#)

[NOAA Coastal Remote Sensing Program](#)


[NOAA Benthic Habitat Mapping Program](#)

[NOAA Coastal Change Analysis Program \(C-CAP\)](#)

[Return to top](#)

[Information About Wetland Mapping From ASWM:](#)

- Job Opportunities
- Workshops, Training and Conferences
- Educational Materials – files, pictures, links to educational sites
- Publications (author-provided links to sources, abstracts, or electronic copies of publications)
- Links to FGDC, NWI, other important related web sites



Links to Wetland Mapping Standards:

[FGDC Wetlands Subcommittee](#)

[FGDC Wetlands Mapping Standard](#)

[Classification of Wetlands and Deepwater Habitats of the United States](#)

[Data Collection Requirements and Procedures](#)

[Wetland Map Layers and Metadata](#)

[Wetland Map Codes](#)

[Obtain Hard-copy Wetland Maps](#)

[Help the FWS build the NSDI Wetlands Layer](#)

[NSDI Fact Sheet](#)

[Attribution and Verification Tool](#)

[Other Contributed Wetland Data](#)

[Status of Wetlands Layer](#)

[OMB Circular A-16](#)

VirginiaTech *Invent the Future* Scholar *a service of Learning Technologies* Logout

My Workspace ALS Online MS Faculty Site ALS Online MS Student Site CSES/ENSC/GEOS 3114 Soils **Enter Participant View**

Wetland Soils Fall 2011 **Wetland Mapping Consortium** My Active Sites

- Home
- Announcements
- Calendar
- Messages
- Forums
- Email Archive
- Chat Room
- Blogger
- Polls
- Sign-up
- Lessons
- Resources
- Drop Box
- Podcasts
- Wiki
- 4help
- Association of State Wetland Managers: Mapping

Site Information Display

Options

WETLAND MAPPING CONSORTIUM

To Get Started:

Click links on the left side of the page have content or expected content.

- Announcements: WMC information messages.
- Calendar: view scheduled WMC events.
- Forums: ask a question, post information.
- Chat Room: live online chat with other WMC members who are logged in.
- Resources: contains shared files organized by working groups.
- Using the WMC Scholar Site: training presentation.
- Roster: list of WMC registered users by email address.

For more information, use Help (lower left side)

Recent Announcements

Options

Announcements (viewing announcements from the last 10 days)

There are currently no announcements at this location.

Recent Chat Messages

Options

Calendar

Options

October, 2011

Sun	Mon	Tue	Wed	Thu	Fri	Sat
25	26	27	28	29	30	1

Request from Sharon Waltman, USDA-NRCS

- I need to find peer-reviewers of the methods we are using to create the gridded SSURGO layer, plus the summary methods used to prepare the "value added look up tables".
- **Please contact Sharon if you can help.**

Phone: 304-293-9835

email: sharon.waltman@usda.gov